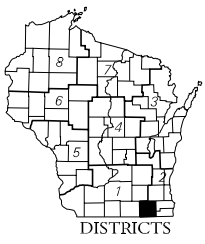


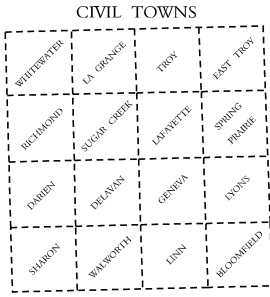
LEGEND

- Freeway
- Multilane Divided
- U.S. or State Hwy
- County Trunk Hwy
- Town Road
- Firelane
- Railroad
- State Trail
- Interchange
- Highway Separation
- Interstate Highway No.
- U.S. Highway No.
- State Highway No.
- County Highway Letter
- State Boundary
- County Boundary
- Civil Town Boundary
- Section Line
- Dam
- Hospital
- Schools
- Airport
- County Seat
- Unincorporated Village
- Fish Hatchery
- Game Farm
- Public Hunt or Fish Grds.
- Public Camp & Picnic Grds.
- Ranger Station
- State Park
- County Park
- Without Facilities
- Wayside
- Modern Facilities
- Road Facilities
- School for Deaf
- Yerkes Observatory
- University of Wisconsin - Whitewater



SECTION NUMBERING OF A TOWNSHIP

6	5	4	3	2	1
7	8	9	10	11	12
13	14	15	16	17	18
19	20	21	22	23	24
25	26	27	28	29	30
31	32	33	34	35	36



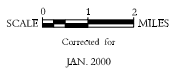
MILES OF HIGHWAY
as of Jan. 1, 1998

STATE	214
COUNTY	200
LOCAL ROADS	1050
OTHER ROADS	7
TOTAL FOR COUNTY	1471

Land Area (1990 Census) 555 sq mi
 Population (1990 Census) 7500
 County Seat Elkhorn

WALWORTH CO.

DEPARTMENT OF TRANSPORTATION
 STATE OFFICE BUILDING
 Madison, Wisconsin



◆ For boundaries of public hunting and fishing grounds please contact the Department of Natural Resources

⊕ Grid based on the state plane coordinate system south zone and the NAD 27